




Area Plan  
Northeast Frederick Land Use Plan  
Transportation Map - Lane Divides

 Urban Development Area  Sewer and Water Service Area

**Proposed Lane Divides**

-  4 Lane Limited Access w/ CD Lanes (if required)
-  6 Lane Divided
-  4 Lane Divided



2030 Comprehensive Policy Plan Map  
Approved: July 14th, 2011  
Amended: February 25th, 2015

