











Area Plan

Northeast Frederick Land Use Plan

Transportation Map

 Urban Development Area  Sewer and Water Service Area

- | | | |
|---|--|---|
|  New Major Arterial |  Improved Minor Arterial |  New Minor Collector |
|  Improved Major Arterial |  New Major Collector |  Improved Minor Collector |
|  New Minor Arterial |  Improved Major Collector |  Ramp |
| | |  Trails |

0 0.25 0.5 1 Miles



2030 Comprehensive Policy Plan Map
Approved: July 14th, 2011
Amended: August 13th, 2014
Amended: February 25th, 2015