



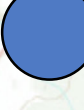
























Accelerate Virginia Speed Test Response

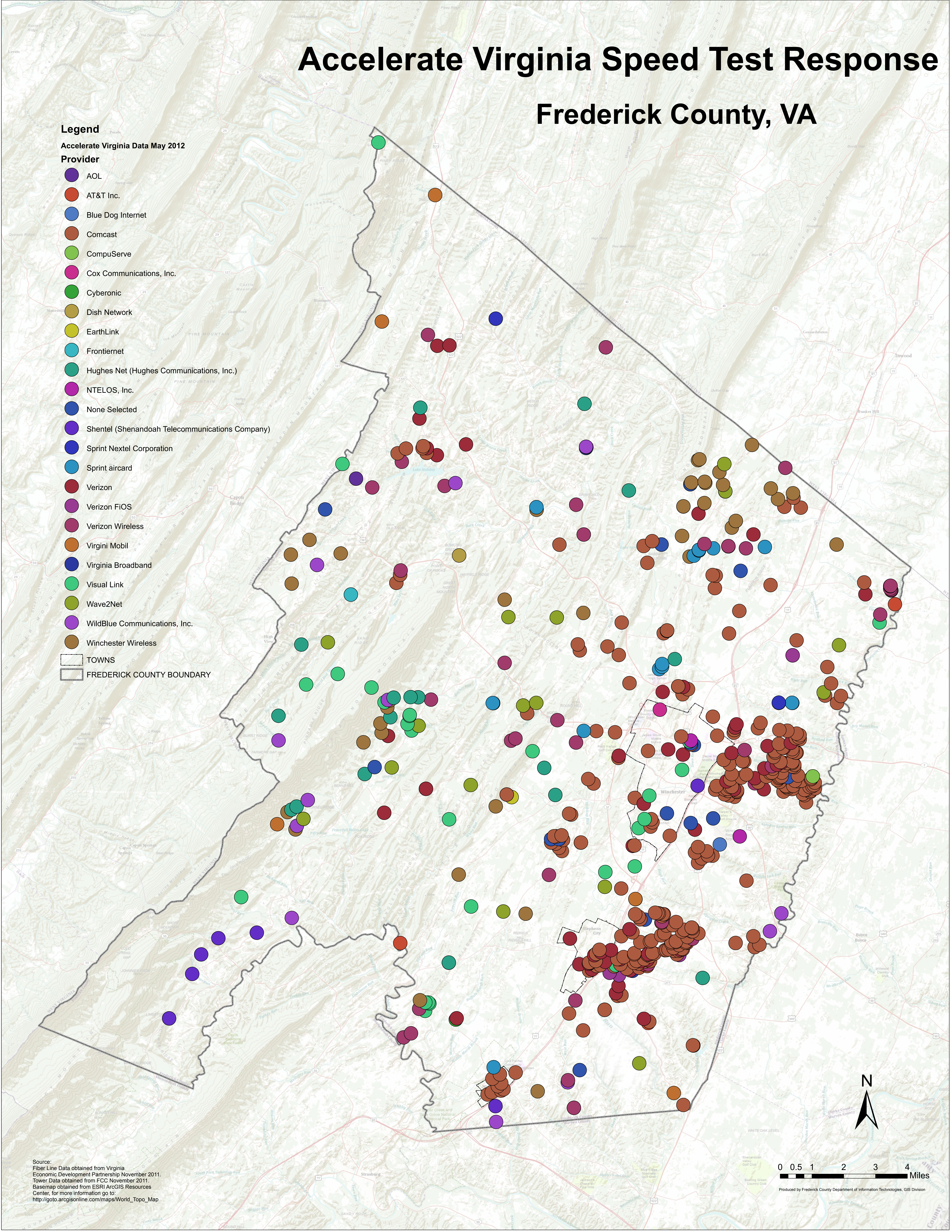
Frederick County, VA

Legend

Accelerate Virginia Data May 2012

Provider

-  AOL
-  AT&T Inc.
-  Blue Dog Internet
-  Comcast
-  CompuServe
-  Cox Communications, Inc.
-  Cyberonic
-  Dish Network
-  EarthLink
-  Frontiernet
-  Hughes Net (Hughes Communications, Inc.)
-  NTELOS, Inc.
-  None Selected
-  Shentel (Shenandoah Telecommunications Company)
-  Sprint Nextel Corporation
-  Sprint aircard
-  Verizon
-  Verizon FiOS
-  Verizon Wireless
-  Virgini Mobil
-  Virginia Broadband
-  Visual Link
-  Wave2Net
-  WildBlue Communications, Inc.
-  Winchester Wireless
-  TOWNS
-  FREDERICK COUNTY BOUNDARY



Source:
Fiber Line Data obtained from Virginia
Economic Development Partnership November 2011.
Tower Data obtained from FCC November 2011.
Basemap obtained from ESRI ArcGIS Resources
Center, for more information go to:
http://goto.arcgisonline.com/maps/World_Topo_Map

0 0.5 1 2 3 4 Miles

Produced by Frederick County Department of Information Technologies, GIS Division