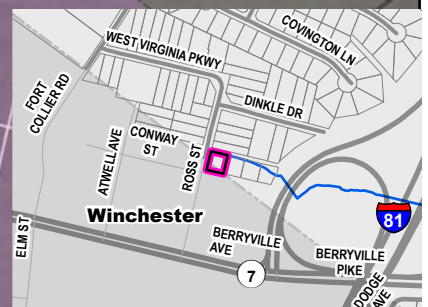





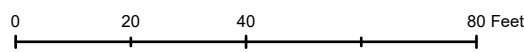
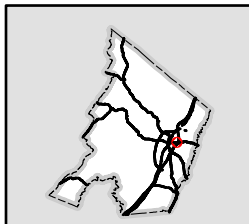
REZ # 01 - 26: 700 Ross Street

PIN: 54G - 1 - 13A

Rezoning from B2 to B2 with Amended Proffers
Location Map



-  Application
-  Sewer and Water Service Area
-  Parcels



Frederick County Planning & Development
107 N Kent St
Winchester, VA 22601
540 - 665 - 5651
Map Created: January 29, 2026