



Area Plan










Western Frederick

Land Use Plan





Historic and Natural Resources

-  Urban Development Area
-  Sewer and Water Service Area




Eastern Road Plan

-  Improved Major Arterial
-  New Minor Arterial
-  Improved Minor Arterial
-  New Major Collector
-  Improved Major Collector
-  New Minor Collector
-  Improved Minor Collector
-  Ramp
-  Roundabout

Facilities

-  Elementary School
-  High School
-  Historic Rural Landmarks
-  Fire Station

Community Facilities

-  Natural Resources & Recreation
-  Sensitive Natural Areas
-  Battlefields

0 0.25 0.5 1 Miles

The Comprehensive Plan
Adopted January 8, 2025

