




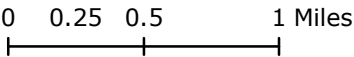
 Urban Development Area  Sewer and Water Service Area

Area Plan

Northeast Frederick Land Use Plan Transportation Map - Lane Divides

Proposed Lane Divides

-  4 Lane Limited Access w/ CD Lanes (if required)
-  6 Lane Divided
-  4 Lane Divided



The Comprehensive Plan
Adopted November 10, 2021
Amended September 27, 2023