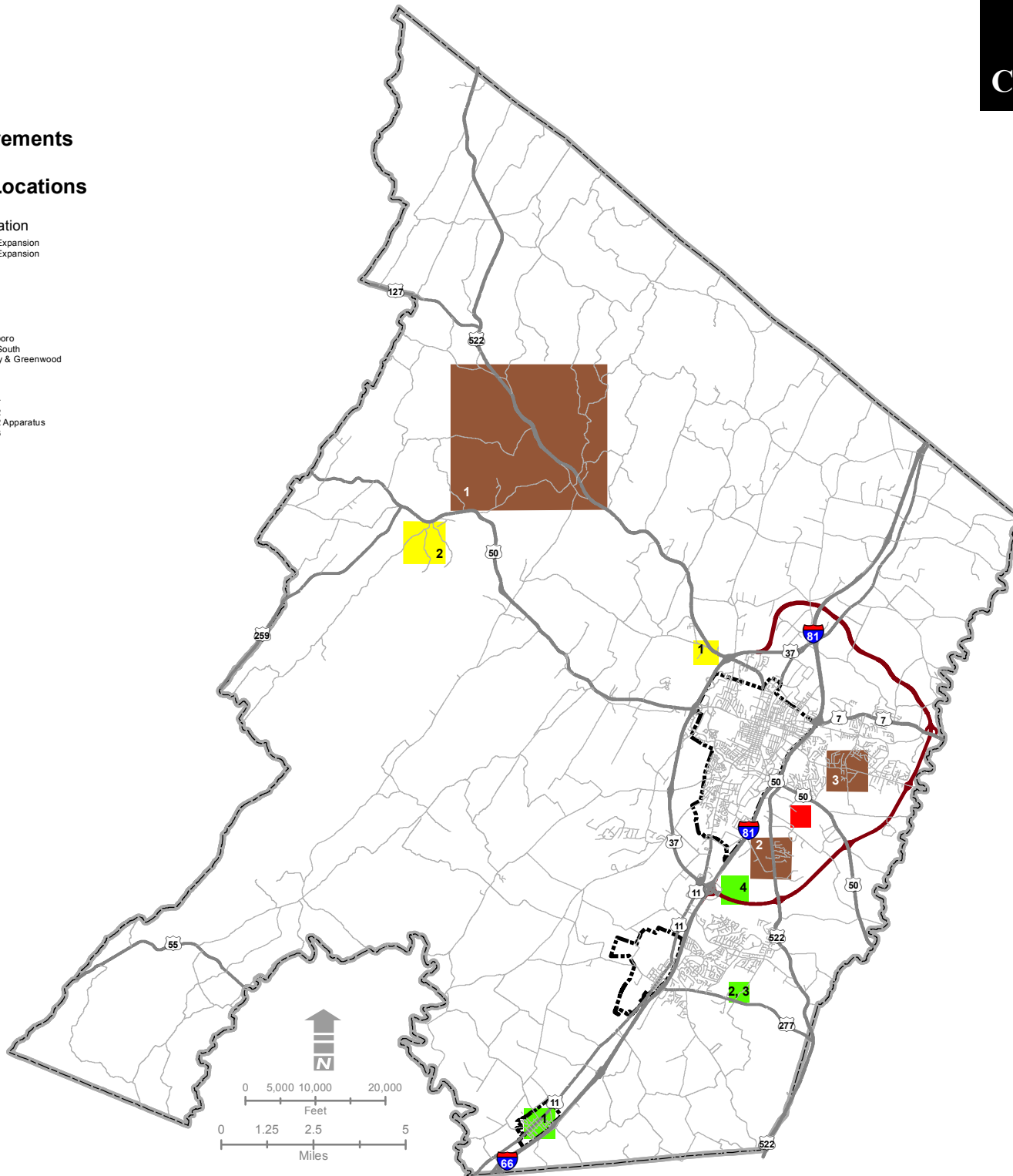


2018 - 2023 Frederick County Capital Improvements Plan

2018 - 2023 Capital Improvements Specific or Approximate Locations

- County Administration
 - 1 Albin Convenience Site Expansion
 - 2 Gore Convenience Site Expansion
- Airport
- Library
 - 1 Library Branch - Gainesboro
 - 2 Library Branch - Rt 522 South
 - 3 Library Branch - Senseny & Greenwood
- Fire & Rescue
 - 1 Regional Training Center
 - 2 Fire & Rescue Station 22
 - 3 Fire & Rescue Station 22 Apparatus
 - 4 Fire & Rescue Station 23



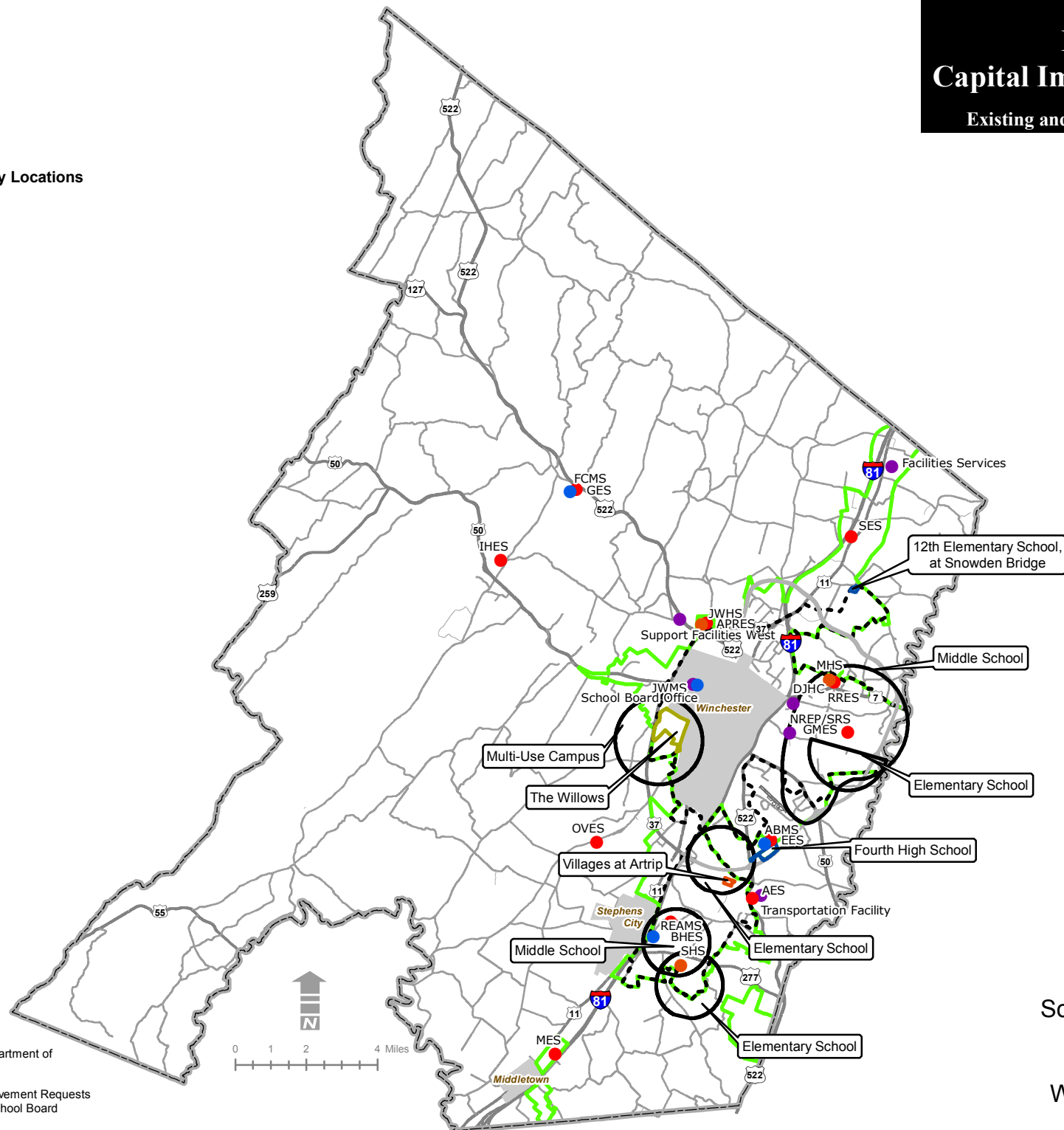
2018 - 2023 Frederick County Capital Improvements Plan

Existing and Potential School Locations

- High Schools
- Middle Schools
- Elementary Schools
- Support Facilities

Potential School Facility Locations

- Potential School Locations
- Purchased Land
- Proffered Land
- Potential Proffer
- Urban Development Area
- SWSA







Note:
Created by Frederick County Department of
Planning & Development

Map represents the Capital Improvement Requests
submitted by Frederick County School Board
11/27/17




School Locations
Are Most
Appropriate
Within the UDA

2018 - 2023 Frederick County Capital Improvements Plan New Parks/Rec Locations










Proposed Parks

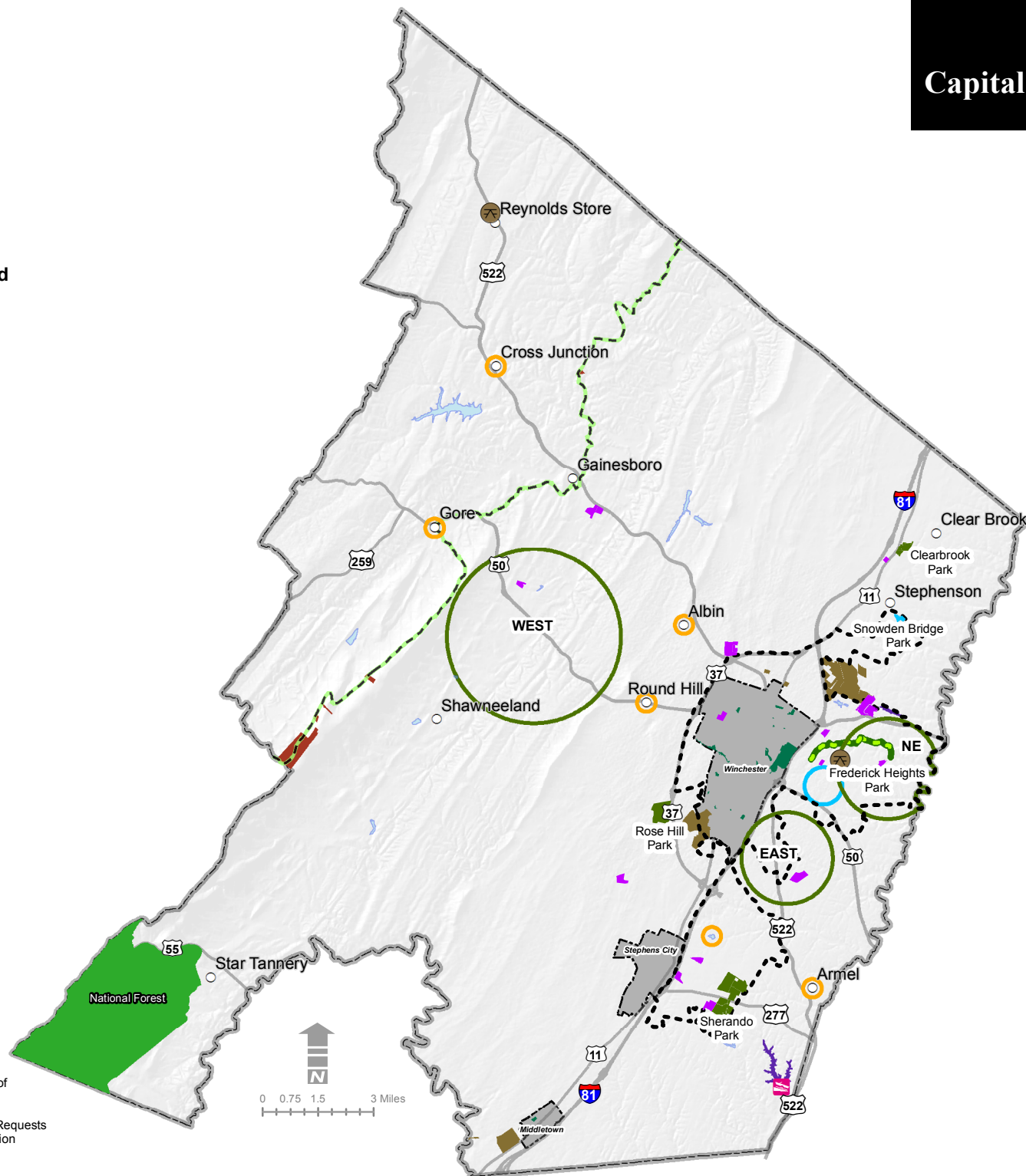
-  District
-  Community
-  Neighborhood
-  Abrams Creek Trail

Existing County Parks

-  District Park
-  Community Park
-  Neighborhood Park

Publicly Accessible Land

-  Federal
-  State
-  Battlefield
-  Non-Profit
-  Local Park
-  Tuscarora Trail
-  School
-  Public Boat Launch
-  Urban Development Area



Note:
Created by Frederick County Department of
Planning & Development

Map represents the Capital Improvement Requests
submitted by The Dept of Parks & Recreation
11/28/2017

2018 - 2023 Frederick County Capital Improvement Plan Transportation Projects

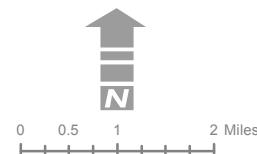
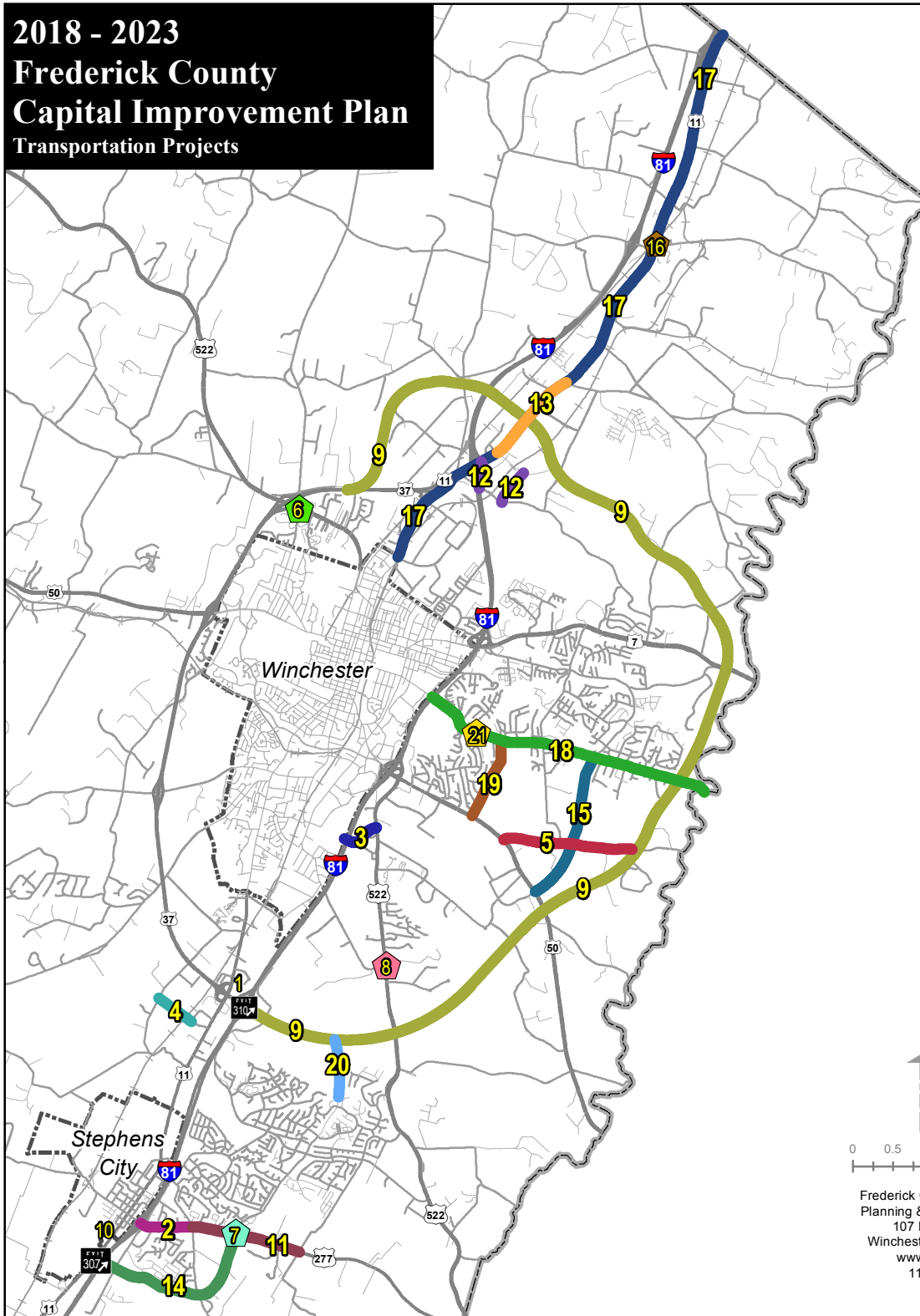
2018 - 2023 Capital Improvement Plan Transportation Projects

Funded Priorities

-  1. I-81 EXIT 310 IMPROVEMENTS
-  2. ROUTE 277 WIDENING & SAFETY IMPROVEMENTS (PH 1)
-  3. EAST TEVIS ST EXTENSION & BRIDGE OVER I-81
-  4. RENAISSANCE DR, PHASE 2
-  5. SULPHUR SPRINGS RD IMPROVEMENT FROM ROUTE 50 TO LANDFILL
-  6. FOX DR; INSTALL TURN LANES ONTO ROUTE 522
-  7. ROUTE 277; RT TURN LANE EXTENSION AT WARRIOR DR
-  8. PAPERMILL RD; RT TURN LANE EXTENSION AT ROUTE 522

Unfunded Priorities

-  9. CONTINUE ROUTE 37 PLANNING & ENGINEERING WORK
-  10. I-81 EXIT 307 RELOCATION
-  11. ROUTE 277 WIDENING & SAFETY IMPROVEMENTS (PH 2)
-  12. REDBUD RD & EXIT 307 RAMP REALIGNMENTS
-  13. ROUTE 11 N WIDENING FROM SNOWDEN BRIDGE BLVD TO OLD CHARLESTOWN RD
-  14. WARRIOR DR EXTENSION TO NEW EXIT 307
-  15. CHANNING DR EXTENSION TO ROUTE 50
-  16. BRUCETOWN RD/ HOPEWELL RD; ALIGNMENT AND INTERSECTION
-  17. ROUTE 11 N OF WINCHESTER WIDENING TO WV LINE
-  18. SENSENY RD WIDENING
-  19. INVERLEE WAY; CONNECTION FROM SENSENY RD TO ROUTE 50
-  20. WARRIOR DR EXTENSION FROM ROUTE 37
-  21. SENSENY RD; TURN LANES AT CRESTLEIGH DR
-  22. EASTERN ROAD PLAN IMPROVEMENTS



Frederick County Dept of
Planning & Development
107 N Kent St
Winchester, VA 22601
www.fcva.us
11/28/17