




Area Plan

Southern Frederick Land Use Plan Transportation Map

-  Urban Development Area
-  Sewer and Water Service Area

-  Proposed Interchanges

Eastern Road Plan

-  New Major Arterial
-  Improved Major Arterial
-  New Minor Arterial
-  Improved Minor Arterial
-  New Major Collector
-  Improved Major Collector
-  New Minor Collector
-  Improved Minor Collector
-  Ramp
-  Roundabout
-  Trails

0 0.2 0.4 0.8 Miles

2035 Comprehensive Policy Plan Map
Adopted January 25, 2017

