




 Urban Development Area  Sewer and Water Service Area

Area Plan
Northeast Frederick Land Use Plan
Transportation Map - Lane Divides

Proposed Lane Divides

-  4 Lane Limited Access w/ CD Lanes (if required)
-  6 Lane Divided
-  4 Lane Divided

