












Area Plan







Middletown / Lord Fairfax Sewer and Water Service Area


 Sewer and Water Service Area

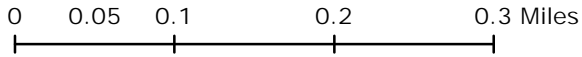
Land Use Legend

-  Business
-  Mixed-Use
-  Mixed Use Commercial \ Office
-  Highway Commercial
-  Industrial
-  Warehouse

-  Heavy Industrial
-  Mixed Use Industrial \ Office
-  Extractive Mining
-  Residential
-  Planned Unit Development

-  Urban Center
-  Neighborhood Village
-  Commercial Recreation
-  Recreation
-  Natural Resources & Recreation
-  Park

-  Sensitive Natural Areas
-  Fire & Rescue
-  Institutional
-  School
-  Rural Community Center



2035 Comprehensive Policy Plan Map
Adopted January 25, 2017